

AERODROME CHART - ICAO 52 42 07.12 N
 008 55 29.34 W ELEV 46 FT
 TWR 118.7
 GND 121.8
 ATIS 130.95

CONSULT NOTAM
 FOR LATEST
 INFORMATION

SHANNON AIRPORT/ IRELAND

RWY	DIRECTION	THR		BEARING STRENGTH
06	058°	52 41 35.42 N	008 56 36.67 W	PCN 75/R/C/W/U
24	238°	52 42 36.03 N	008 54 27.87 W	

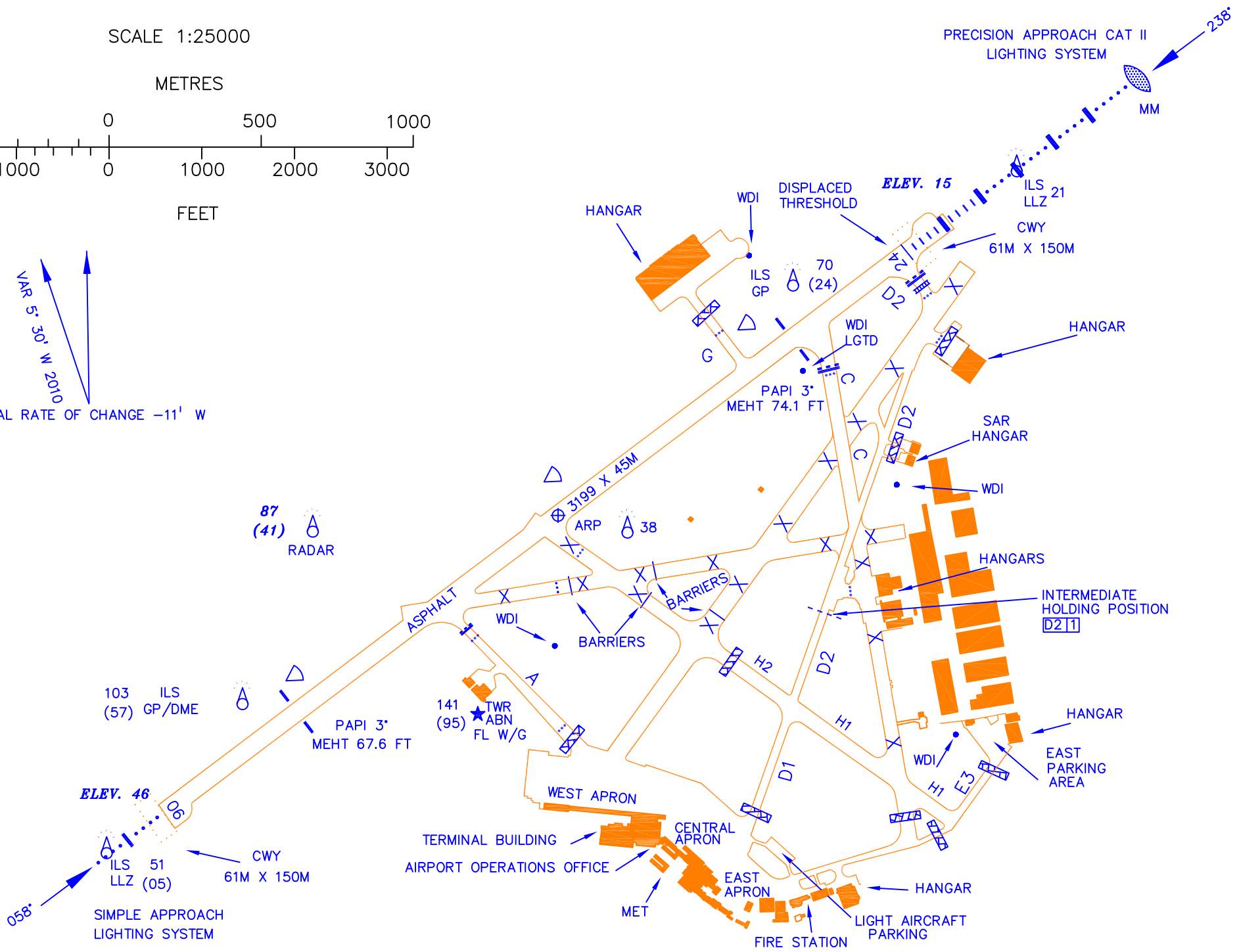
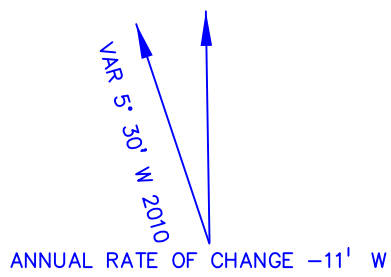
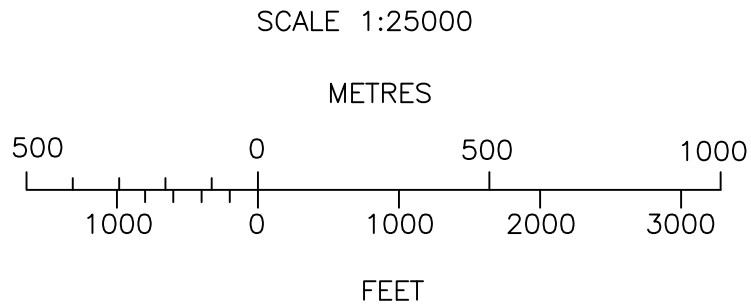
LEGEND	
RVR	
STOPBAR	
DISUSED PAVEMENT	
RUNWAY HOLDING POSITION MARKINGS	
INTERMEDIATE HOLDING POSITION	
ATC SERVICE BOUNDARY	

BEARINGS ARE MAGNETIC.

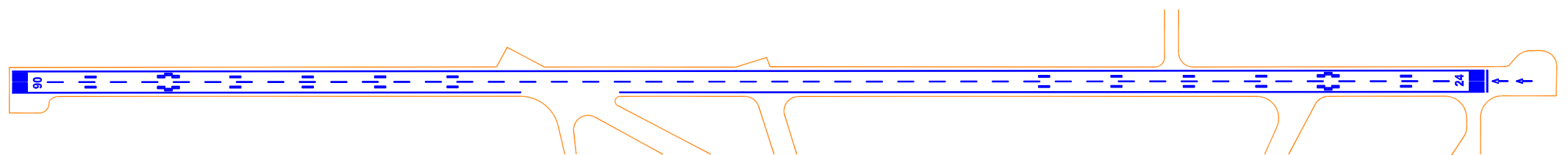
LINEAR DIMENSIONS IN METRES.

ELEVATIONS IN FEET AMSL.

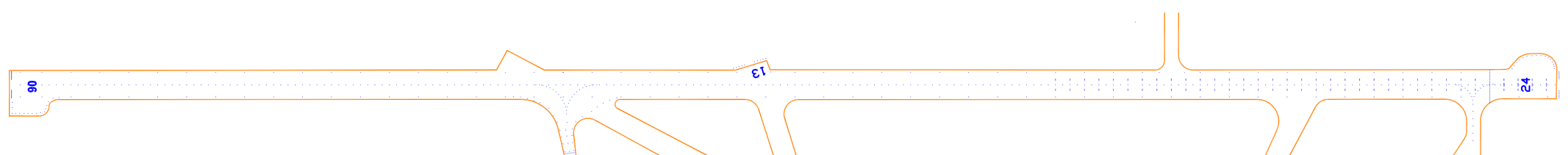
HEIGHTS IN FEET ABOVE AERODROME ELEVATION SHOWN IN BRACKETS.



NOTE: ALL TAXIWAYS 23M WIDE



MARKING AIDS RUNWAY 06/24 - NOT TO SCALE



LIGHTING AIDS RUNWAY 06/24 - NOT TO SCALE

CHANGES : INTERMEDIATE HOLD ON D2 NAMED D2/1. WIND DIRECTION INDICATOR ADDED ADJACENT TO EAST PARKING AREA